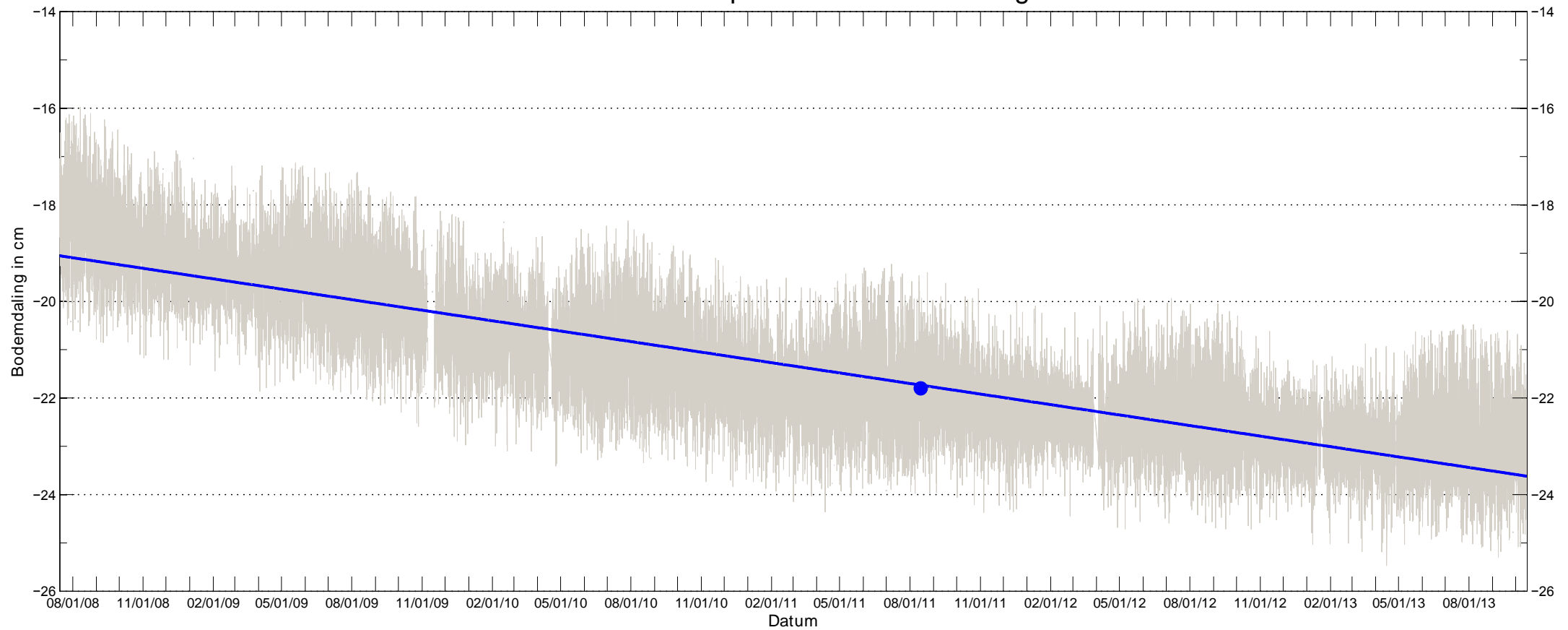


Bodemdaling Leeuwarden West GPS station HRL4

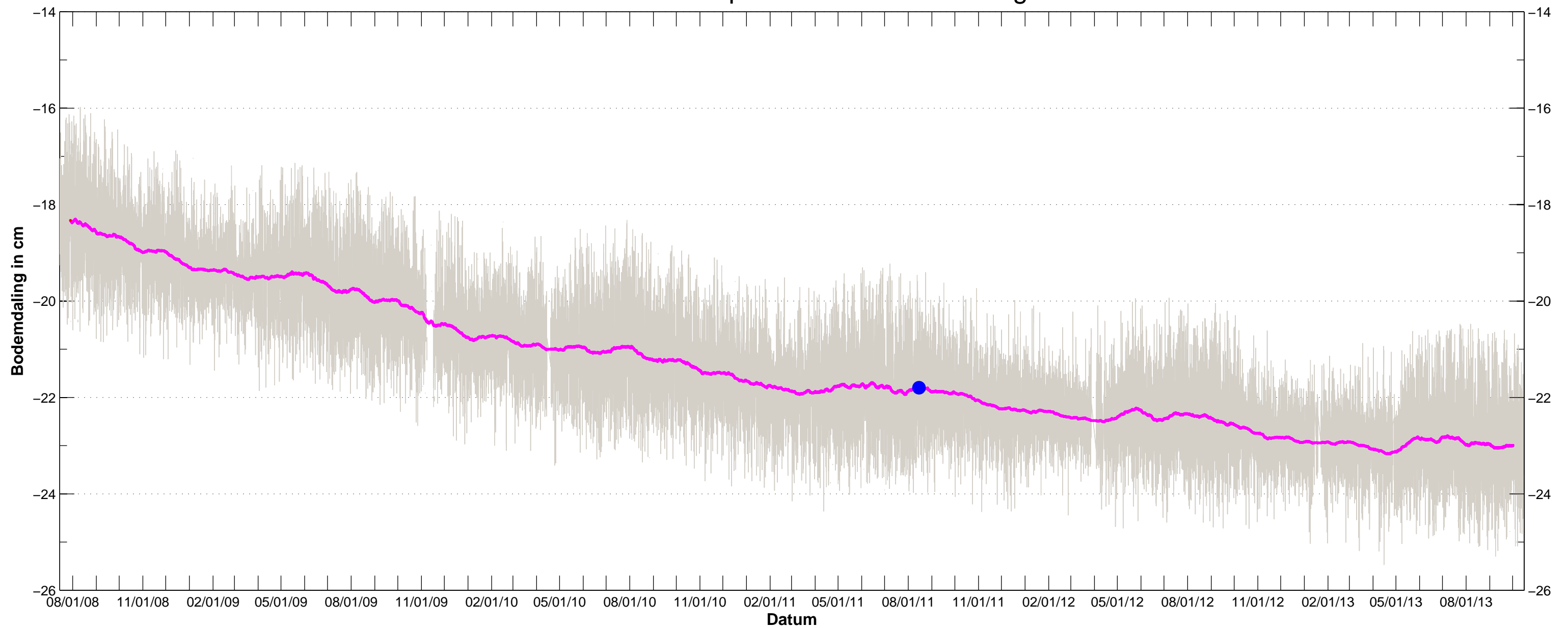
Resultaten uit permanente GPS meting



- Nieuw referentiestation Zweins
- Gemeten bodemdaling

Bodemdaling Leeuwarden West GPS station HRL4

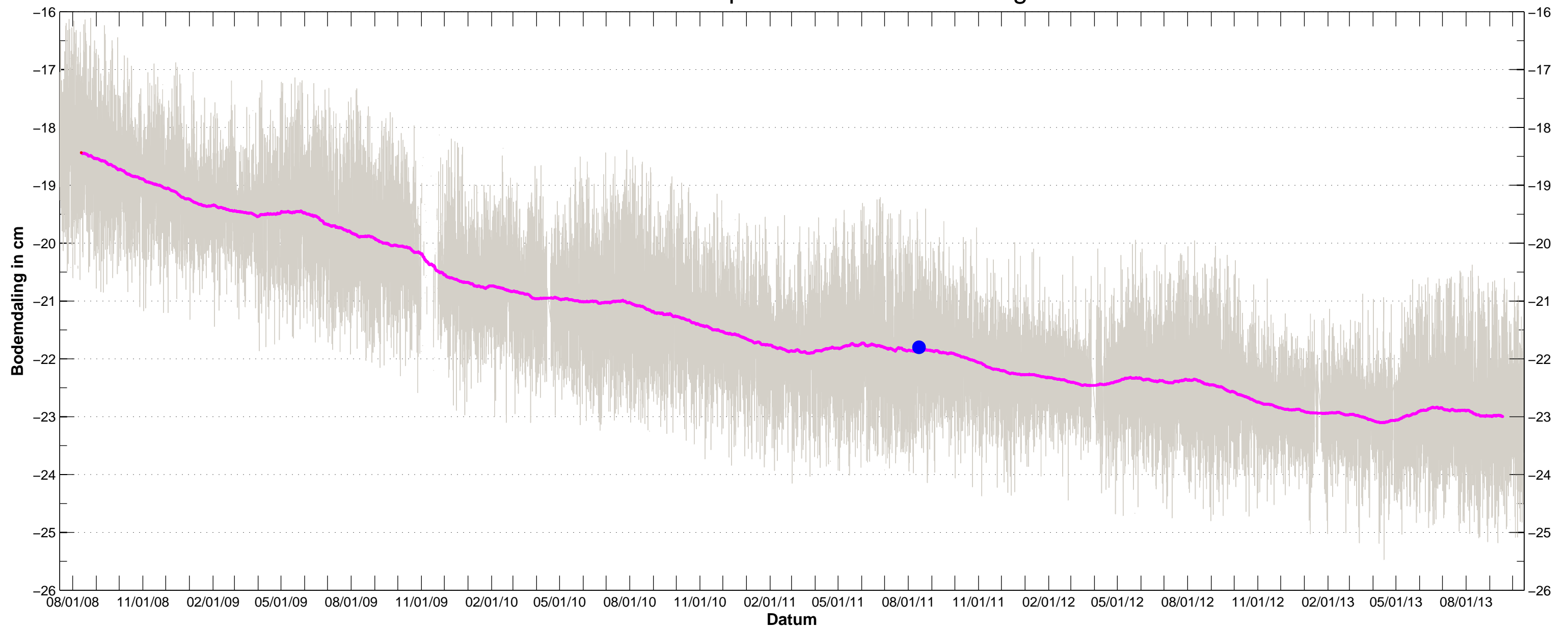
Resultaten uit permanente GPS meting



- Nieuw referentiestation Zweins
- Gemeten bodemdaling
- Moving Average 4 weken

Bodemdaling Leeuwarden West GPS station HRL4

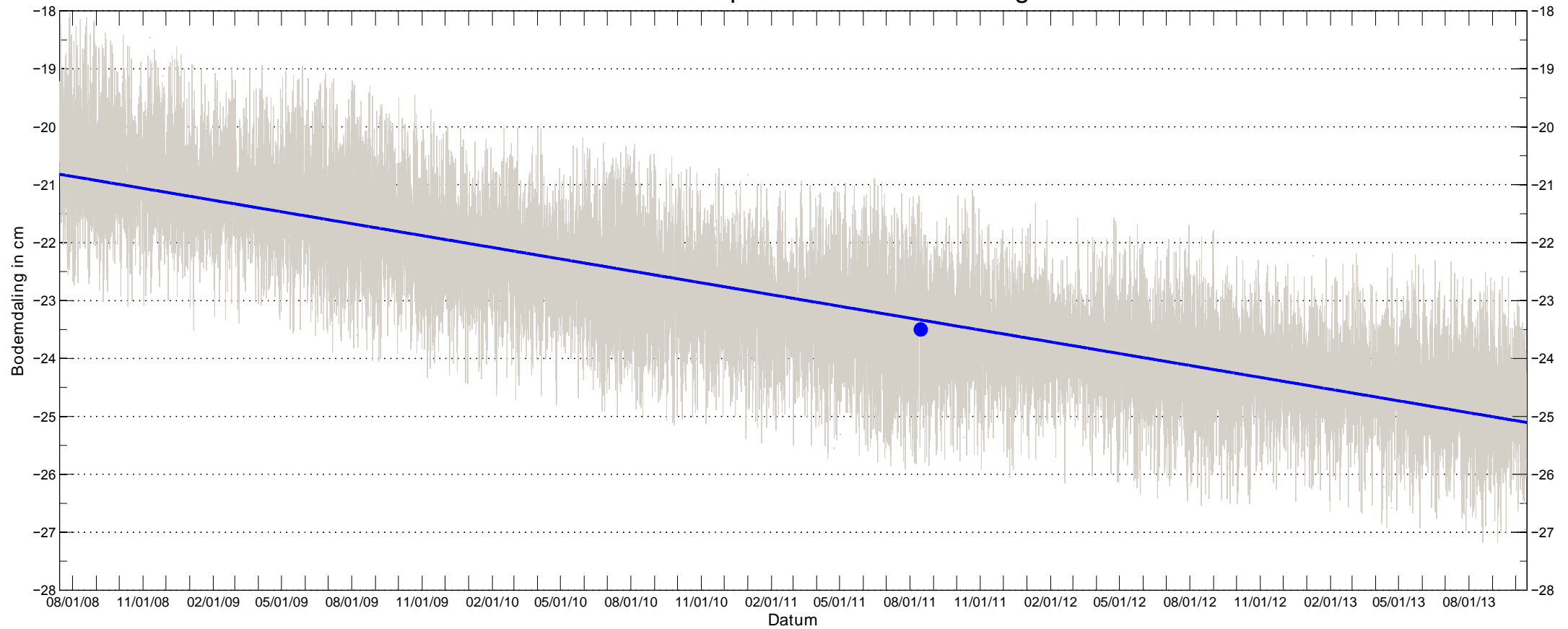
Resultaten uit permanente GPS meting



- Nieuw referentiestation Zweins
- Gemeten bodemdaling
- Moving Average 8 weken

Bodemdaling Leeuwarden West GPS station HRL7

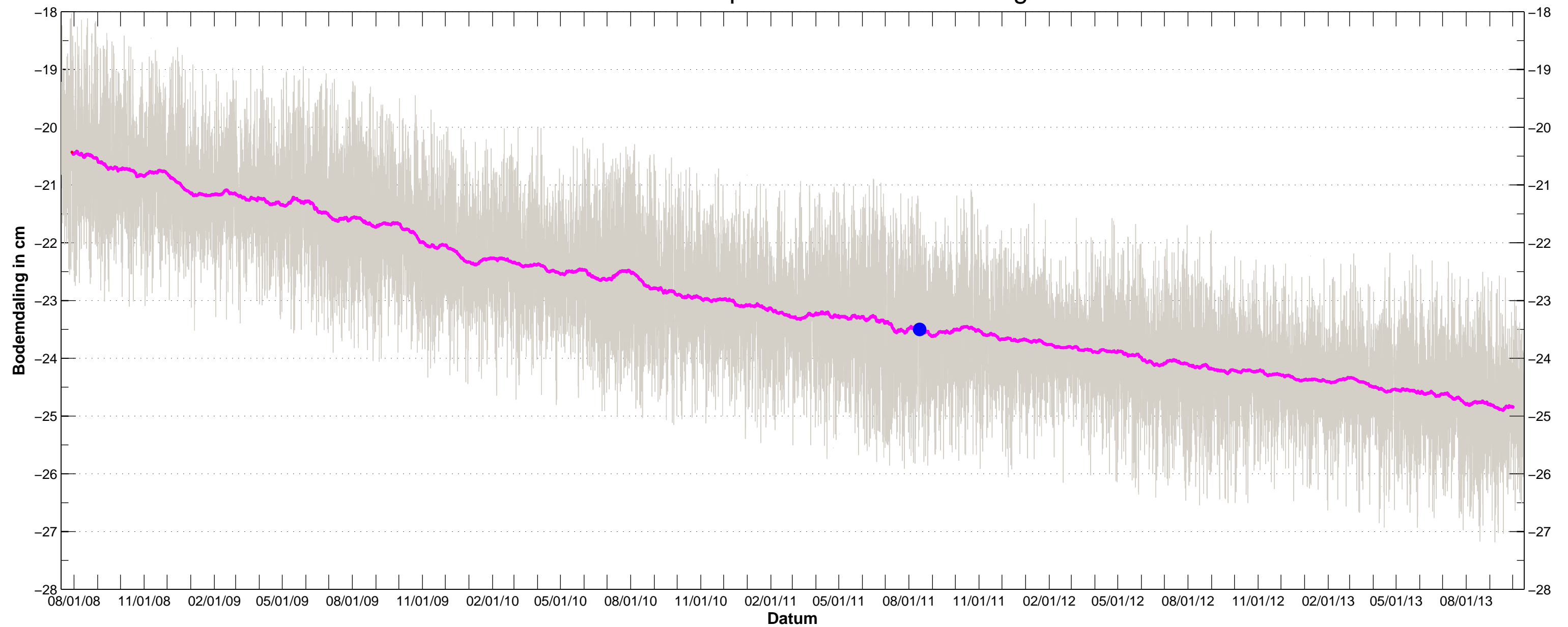
Resultaten uit permanente GPS meting



- Nieuw referentiestation Zweins
- Gemeten bodemdaling

Bodemdaling Leeuwarden West GPS station HRL7

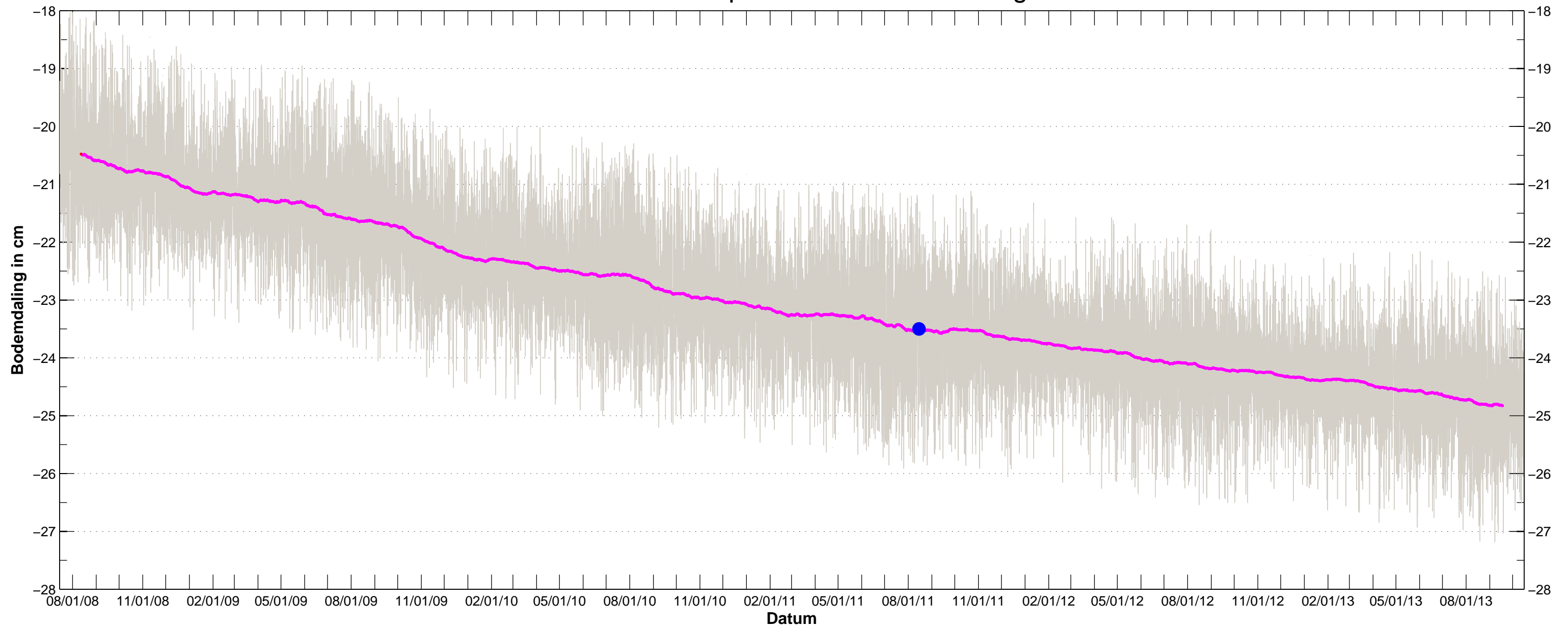
Resultaten uit permanente GPS meting



- Nieuw referentiestation Zweins
- Gemeten bodemdaling
- Moving Average 4 weken

Bodemdaling Leeuwarden West GPS station HRL7

Resultaten uit permanente GPS meting



- Nieuw referentiestation Zweins
- Gemeten bodemdaling
- Moving Average 8 weken